



Trip to:

Cleburne High School
 1501 Harlin Dr
 Cleburne, TX 76033
 (817) 202-1200
28.59 miles
41 minutes

Notes




To investors who want to retire comfortably.

If you have a \$500,000 portfolio, download the guide written by *Forbes* columnist and money manager Ken Fisher's firm. It's called "**The 15-Minute Retirement Plan.**" Even if you have something else in place right now, it *still* makes sense to request your guide!

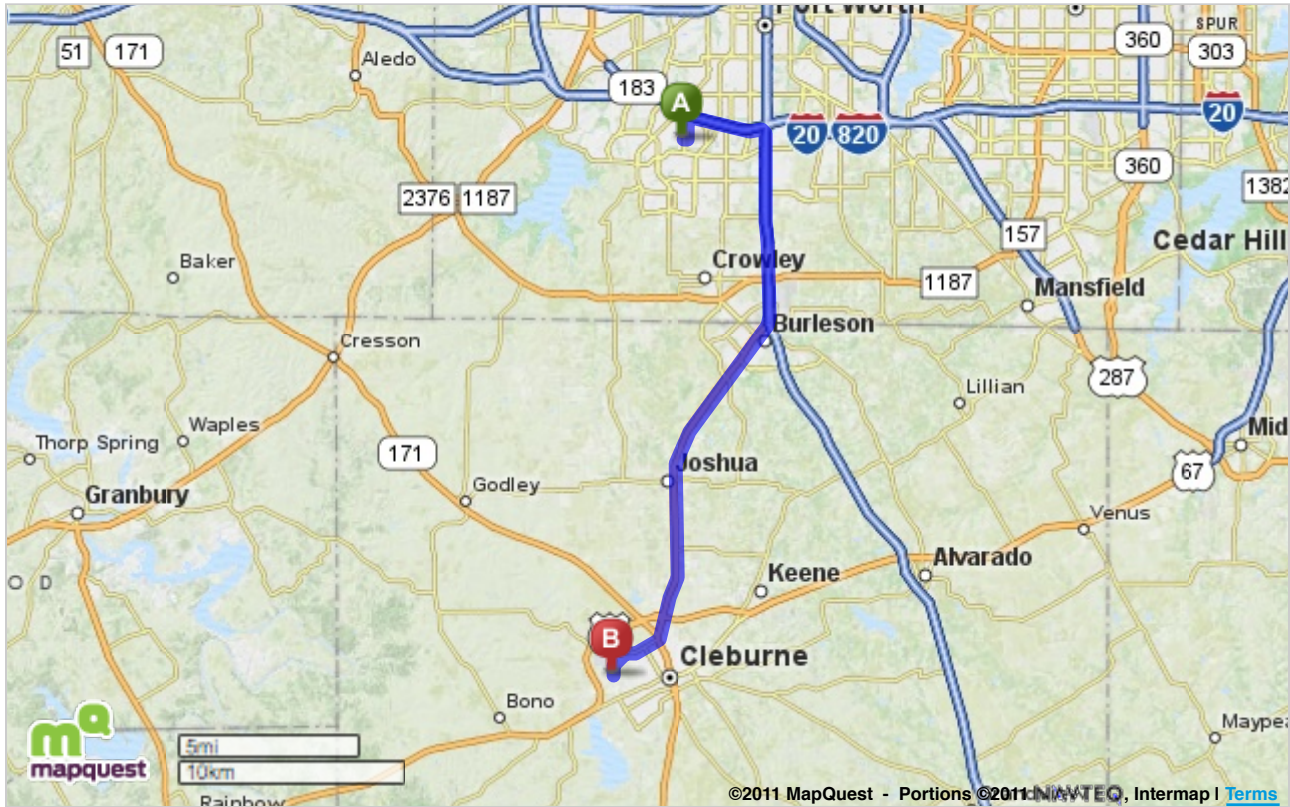
[Click Here to Download Your Guide!](#)

FINES INVESTMENTS

	Wedgwood Mid Schl 3909 Wilkie Way, Fort Worth, TX 76133 (817) 370-5830	Miles Per Section	Miles Driven
	1. Start out going east on Wilkie Way toward Wonder Dr.	Go 0.2 Mi	0.2 mi
	2. Take the 3rd left onto Woodway Dr. <i>Woodway Dr is just past Worrell Dr If you reach Marbury Dr you've gone about 0.1 miles too far</i>	Go 0.7 Mi	0.8 mi
	3. Stay straight to go onto Trail Lake Dr.	Go 0.2 Mi	1.0 mi
	4. Turn right onto SW Loop 820. <i>SW Loop 820 is just past Lynndale Pl H H Food Mart Shell is on the right If you reach Bilglade Rd you've gone about 0.3 miles too far</i>	Go 0.09 Mi	1.1 mi
	5. Merge onto I-20 E / I-820 E / Ronald Reagan Memorial Hwy via the ramp on the left .	Go 2.5 Mi	3.6 mi
	6. Merge onto I-35W S via EXIT 437 toward Waco .	Go 8.0 Mi	11.6 mi
	7. Merge onto TX-174 S via EXIT 37 toward Cleburne .	Go 14.4 Mi	26.0 mi
	8. Turn right onto W Kilpatrick Ave / FM-4. <i>W Kilpatrick Ave is just past E Kilpatrick St If you reach Ramsey Ave you've gone about 0.1 miles too far</i>	Go 1.5 Mi	27.5 mi
	9. Turn left onto N Nolan River Rd. <i>N Nolan River Rd is 0.4 miles past Grand Ave If you are on W Kilpatrick Ave and reach Brookhaven St you've gone about 0.1 miles too far</i>	Go 1.1 Mi	28.6 mi

	<p>10. Turn right onto Harlin Dr. <i>Harlin Dr is 0.3 miles past Airport Dr</i> <i>Cleburne Independent Schl Dist is on the corner</i> <i>If you reach Woodard Ave you've gone about 0.4 miles too far</i></p>	Go 0.01 Mi	28.6 mi
	<p>11. 1501 HARLIN DR is on the left. <i>If you reach the end of Harlin Dr you've gone about 0.1 miles too far</i></p>		28.6 mi
	<p>Cleburne High School 1501 Harlin Dr, Cleburne, TX 76033 (817) 202-1200</p>	28.6 mi	28.6 mi

Total Travel Estimate: **28.59 miles - about 41 minutes**



©2011 MapQuest, Inc. Use of directions and maps is subject to the MapQuest Terms of Use. We make no guarantee of the accuracy of their content, road conditions or route usability. You assume all risk of use. [View Terms of Use](#)

Get the **FREE MapQuest toolbar.** features.mapquest.com/toolbar/ 